



**Archaeological Evaluation on land at  
Hengist Field, Pond Farm Lane  
near Borden, Kent  
*August 2009***

**SWAT. Archaeology**  
Swale and Thames Archaeological Survey Company  
School Farm Oast, Graveney Road  
Faversham, Kent  
ME13 8UP  
Tel: 01795 532548 or 07885 700 112  
[www.swatarchaeology.com](http://www.swatarchaeology.com)

Archaeological Evaluation of land at  
Hengist Field, Pond Farm Lane near Borden, Kent

NGR: 587647 162075

Site Code: HENG-EV-09

(Planning Application Number: SW/09/0260)

Report for  
Clague Architects

**SWAT. ARCHAEOLOGY**

Swale and Thames Archaeological Survey Company

School Farm Oast, Graveney Road

Faversham, Kent

ME13 8UP

Tel: 01975 532548 or 07885 700 112

[www.swatarchaeology.com](http://www.swatarchaeology.com)

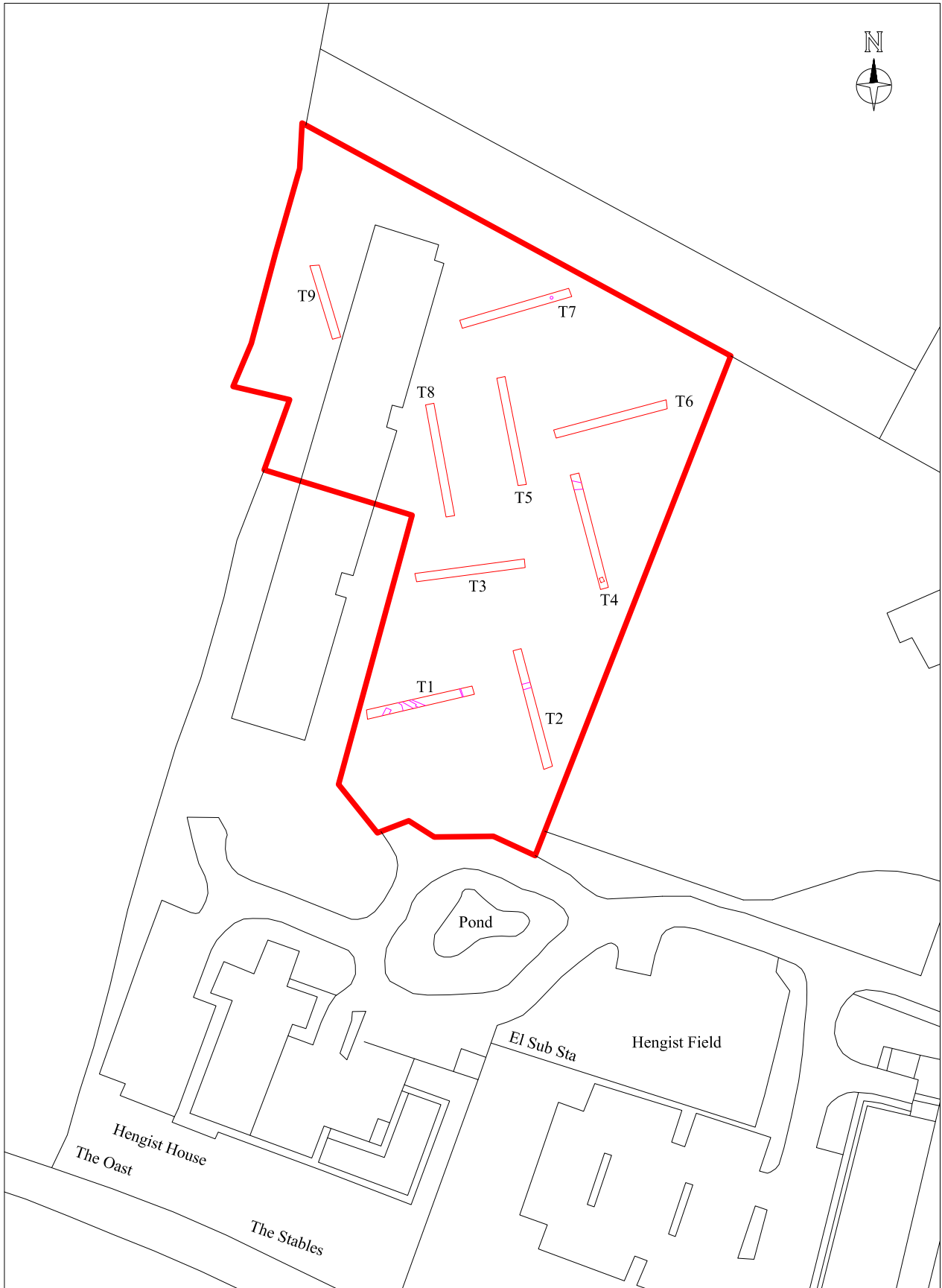
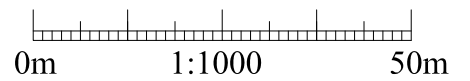


Figure 1: Location of evaluation trenches at Hengist Field, Near Borden  
 (Site centered coordinates 587647.0mE, 162073.0mN)



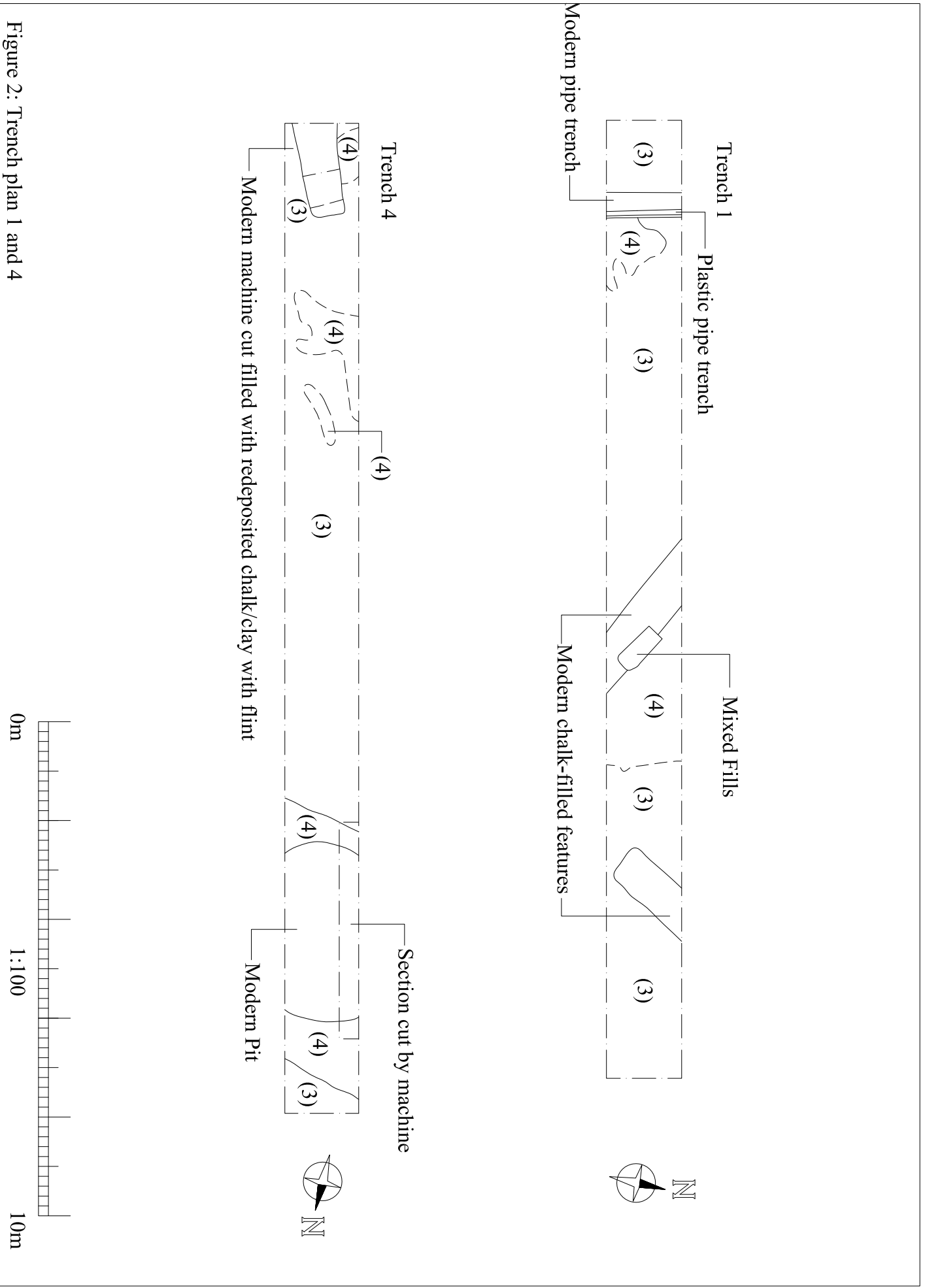
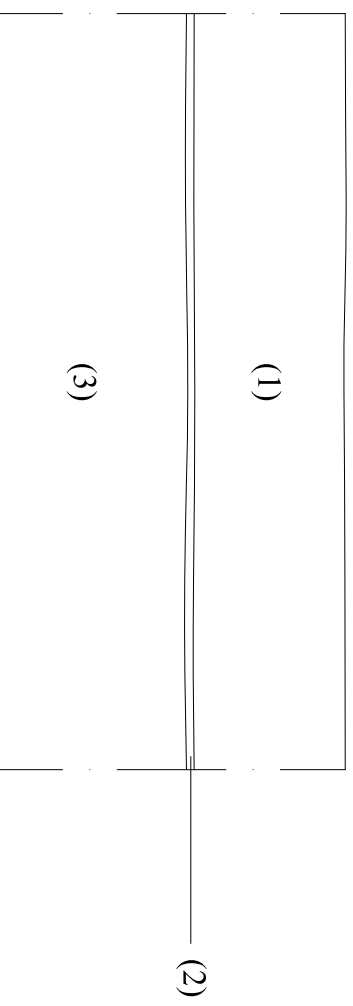


Figure 2: Trench plan 1 and 4

Representative Section - Trench 1



Representative Section - Trench 4

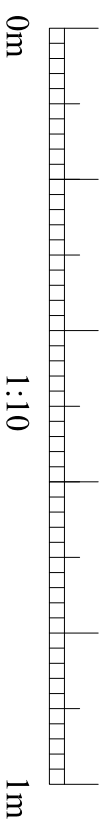



Figure 3: Representative Section Trenches 1 and 4

Representative Section - Trench 9

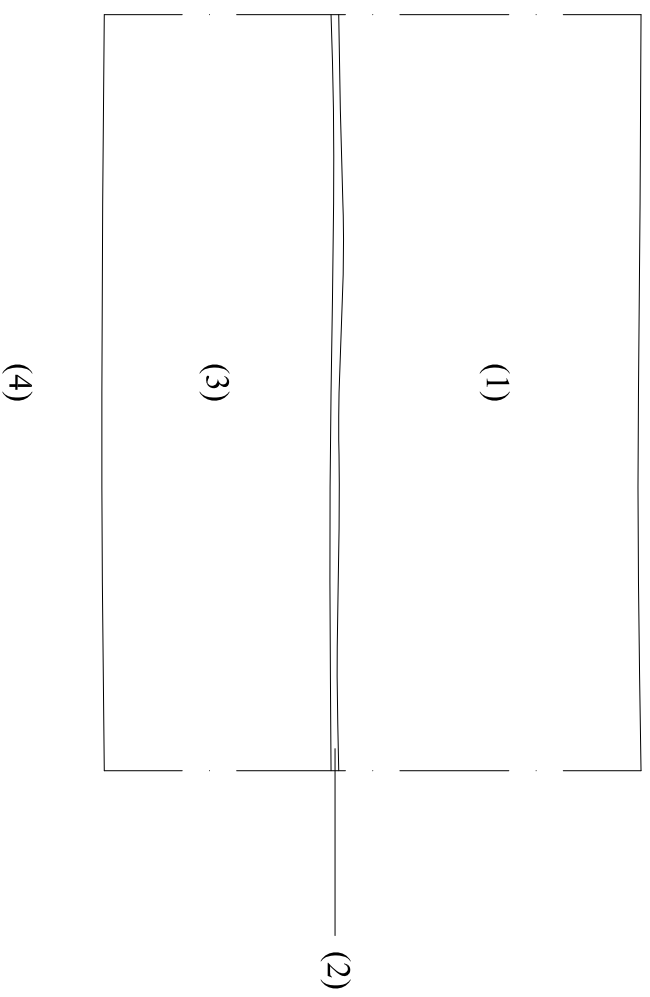


Figure 4: Representative Section Trench 9

